


Färöer Inseln



1919 - 2016



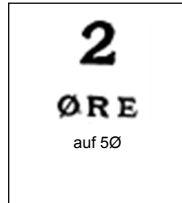
Färöer Inseln

Aushilfsausgabe im 1. Weltkrieg



König Christian X.
(in Verschiedenen Rahmen)

1919





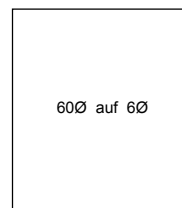
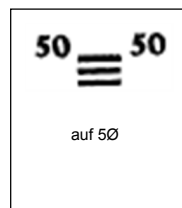

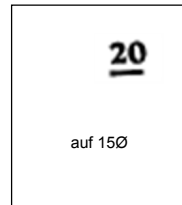
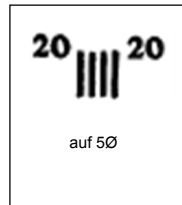
Färöer Inseln

Britische Besetzung im 2. Weltkrieg



Wellenlinien und Karavelle
mit blauem bzw. schwarzem Aufdruck

1940/41





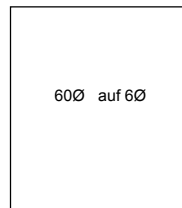
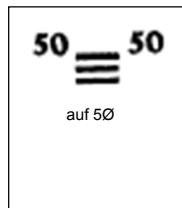

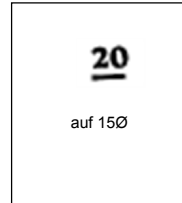
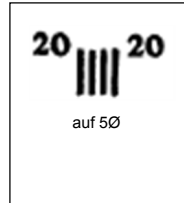
Färöer Inseln

Britische Besetzung im 2. Weltkrieg



Wellenlinien und Karavelle
(mit blauem bzw. schwarzem Aufdruck des neuen Wertes)

1940



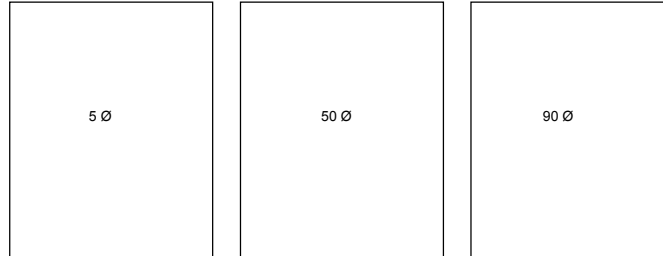


Färöer Inseln

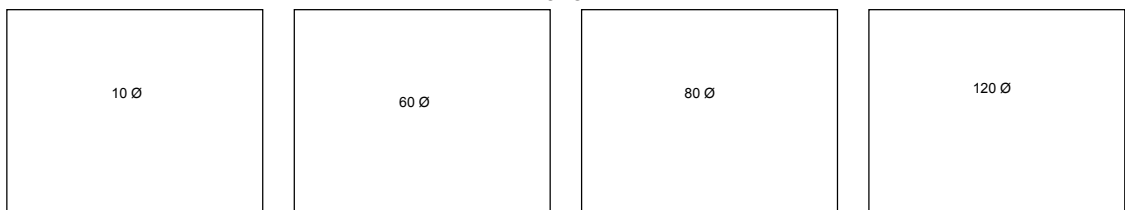
Regionalmarken





Freimarken
Landkarte der Färöer von 1673
1975





Landkarte von Nordeuropa
1975




Westseite der Insel Sandoy
1975




Inseln Streymoy und Vágar
1975



Inseln Vidoy und Svinoy
1975



Dorf Nes
1975



Landspitze und Dorf Skálafjodur
1975

